



Punjab Government Gazette

EXTRAORDINARY

Published by Authority

CHANDIGARH, WEDNESDAY, MAY 19, 2021 (VAISAKHA 29, 1943 SAKA)

GOVERNMENT OF PUNJAB

DEPARTMENT OF WATER RESOURCES

(Project Branch)

PRELIMINARY NOTIFICATION

The 19th May, 2021

No. 6/5/2016-PJ(5)/413.-Whereas it appears to the appropriate Government that a total of **13.83** Hectares land is required in the **Trehti, Kot Teeka Shahpurkandi, Kot Teeka Maira, Kot Teeka Khas and Thara Jhikla Teeka Matti** villages, **Dharkalan** Tehsil, **Pathankot District** for public purpose, namely **for Reservoir area of Shahpurkandi Dam Project up to Elevation level 406.0 mtr (Left out area)**. Social Impact Assessment Study has been exempted by Government of Punjab vide Endst No. 6/5/2016-PJ (5)/153 dated 05.03.2021 for acquisition of this land.

Sub Divisional Magistrate Dharkalan-cum-Land Acquisition Collector-cum-Deputy Commissioner, Rehabilitation and Resettlement, Ranjit Sagar Dam/Shahpurkandi Dam Project is appointed as Administrator for the purpose of Rehabilitation and Resettlement of the affected families. Therefore, it is notified that for the above mentioned project, a piece of land measuring 13.83 hectares of standard measurements, situated in villages **Trehti, Kot Teeka Shahpurkandi, Kot Teeka Maira, Kot Teeka Khas and Thara Jhikla Teeka Matti**, Tehsil **Dharkalan**, Distrcit **Pathankot**, is under acquisition, the detail of which is described, as below :-

Sr. No.	Village	Survey/ Khasra No.	Type of title	Type of Land	Area under Acquisition in Hectares	Name and address of person interest-ed	Boundaries N S E W
1	Trehti	1275/43/2 1275/43/1	Private Land Private Land	Barani Dom Gair Mumkin Bhirh	0.1 0.11	Shall be finalized after	Small pieces of land as shown on Index Plan and Akash

		1275/43/3/1	Private Land	Gair Mumkin Bheth	0.19	issuance of notification	Shajra Plan.
		1276/43/1	Private Land	Barani Dom	0.02	US-11 (1)	
		1276/43/2	Private Land	Barani Dom	0.33		
		1275/43/3/2	Private Land	Gair Mumkin Bheth	0.9		
2	Kot	176/1	Private Land	Barani Dom, Abadi	0.15	Shall be	Small pieces of land
	Teeka Shahpur kandi	344/177 Min	Private Land	Gair Mumkin Abadi, Poultry Farm, Well, Gair Mumkin Bheth, Gair Mumkin River, Gair Mumkin Fish Tank, Gair Mumkin Diary Farm & Barani Dom	7.81	finalized after issuance of notification US-11 (1)	as shown on Index Plan and Akash Shajra Plan.
		345/177 Min	Private Land	Barani Dom, Gair Mumkin Bheth	1.32		
		346/177 Min	Private Land	Gair Mumkin Poultry Farm, Diary Farm, Gair Mumkin Fish Tank	0.6		
		350/177 Min	Private Land	Gair Mumkin Bheth, Gair Mumkin Water Supply, Barani Dom	0.18		
3	Kot Teeka Maira	91	Private Land	Gair Mumkin Abadi, Green House	0.25	Shall be finalized after issuance of notification	Small pieces of land as shown on Index Plan and Akash Shajra Plan.
		95	Private Land	Barani Dom	0.1	US-11 (1)	
		96	Private Land	Barani Abbal	0.03		
		97	Private Land	Abadi, Green House	0.09		
		106	Private Land	Abadi, Poultry Farm	0.58		
		109 Min	Private Land	Barani Dom, Abadi	0.08		
4	Kot Teeka Khas	542 Min	Private Land	Barani Dom	0.4	Shall be	Small pieces of land
		2547	Private Land	Barani Dom	0.03	finalized after	as shown on Index
		2548	Private Land	Barani Dom	0.02	issuance of	Plan and Akash
		2550	Private Land	Barani Dom	0.04	notification	Shajra Plan.
		2551 Min	Private Land	Barani Dom	0.03	US-11 (1)	
		2635	Private Land	Barani Dom	0.09		
5	Thara Jhikla	118 Min	Private Land	Barani Dom	0.16	Shall be	Small pieces of land
		119 Min	Private Land	Gair Mumkin Nala	0.13	finalized after	as shown on Index

Teeka Matti	120 Min	Private Land	Barani Dom	0.09	issuance of notification US-11 (1)	Plan and Akash Shajra Plan.
TOTAL AREA IN HECTARES				13.83 Hq		

This Notification is made under the provisions of section 11 (1) of the Right to Fair Compensation and Transparency in Land Acquisition, Rehabilitation and Resettlement Act, 2013 (30 of 2013), to all whom it may concern.

The plan of the land may be inspected in the office of the Collector and Executive Engineer, Power House No. 1 & Hydel Channel Division, Shahpurkandi Dam Project on any working day during the working hours.

The Government is pleased to authorize Land Acquisition Collector-cum-Deputy Commissioner, Rehabilitation and Resettlement, Ranjit Sagar Dam/Shahpurkandi Dam Project and his staff/any other officer or staff as authorized by the Collector to enter upon and survey land, take level of any land, dig or bore into the sub-soil and do all other acts required for the proper execution of their work as provided and specified in section 12 of the said Act.

Under Section 11 (4) of the Act, no person shall make any transaction or cause of any transaction of land i.e sale/purchase etc., or create any encumbrances on such land from the date of publication of such notification without prior approval of the Collector.

Objections to the acquisition, if any, may be filed by the person interested within 60 days (sixty days) from the date of publication of this notification as provided under section 15 of the Act before Collector.

Chandigarh
The 17th May, 2021

SARVJIT SINGH, IAS,
Principal Secretary to Govt. of Punjab,
Department of Water Resources.

E-Gazette Report

Department

Select... ▼

Gazette Category

Select... ▼

Notification No.

Gazette Date From

mm/dd/yyyy

Notification Title

Gazette Type

Select... ▼

Gazette No.

Notification For

Select... ▼

Gazette Date To

mm/dd/yyyy






Text Search Filter

Search

Generate Report

Reset

Final Report

Sr.No.	Department	Notification Number	Notification Subject/Title	Notification Date	Notification For	Gazette Date	Gazette Number	Gazette Type	Gazette Category	Page No.To	Page No.From	Detail
1	Local Government	1997	Regarding Nagar Council Bhai Roopa	19 May 2021	Other notification	19 May 2021	CHD/0092/2021-2023	Extra Ordinary	Extra Ordinary	2099	2099	
2	Education	SED-EDU7013/18/2021-5EDU7/104	Scholarship schemes from the Department of Social Justice and Empowerment, Punjab to the Department	19 May 2021	Other notification	19 May 2021	CHD/0092/2021-2023	Extra Ordinary	Extra Ordinary	2100	2100	
3	Irrigation Works	6/5/2016-PJ(5)/413	13.83 Hectares land is required in the Trehti, Kot Teeka Shahpurkandi, Kot Teeka Maira, Kot Teeka Kh	19 May 2021	Other notification	19 May 2021	CHD/0092/2021-2023	Extra Ordinary	Extra Ordinary	2103	2101	
4	Local Government	1972	Regarding Nagar Council Dasuya	19 May 2021	Other notification	19 May 2021	CHD/0092/2021-2023	Extra Ordinary	Extra Ordinary	2097	2097	
5	Jails	11/79/2012-3J(1J)/794	Regarding temporary release of prisoners lodged in Jails of Punjab, even beyond 16 weeks for the yea	18 May 2021	Other notification	18 May 2021	CHD/0092/2021-2023	Extra Ordinary	Extra Ordinary	2095	2095	

Government of Punjab
Department of Water Resources
(Project Branch)
Preliminary Notification

No. 6/5/2016-PJ(5)/ 413

Dated, Chandigarh the: 19.....May, 2021

Whereas it appears to the appropriate Government that a total of **13.83** Hectares land is required in the **Trehti, Kot Teeka Shahpurkandi, Kot Teeka Maira, Kot Teeka Khas and Thara Jhikla Teeka Matti** villages, **Dharkalan** Tehsil, **Pathankot** District for public purpose, namely for **Reservoir area of Shahpurkandi Dam Project up to Elevation level 406.0 mtr (Left out area)**. Social Impact Assessment Study has been exempted by Government of Punjab vide Endst No. 6/5/2016-PJ (5)/153 dated 05.03.2021 for acquisition of this land.

Sub Divisional Magistrate Dharkalan-cum-Land Acquisition Collector-cum-Deputy Commissioner, Rehabilitation and Resettlement, Ranjit Sagar Dam/Shahpurkandi Dam Project is appointed as Administrator for the purpose of Rehabilitation and Resettlement of the affected families. Therefore, it is notified that for the above mentioned project, a piece of land measuring 13.83 hectares of standard measurements, situated in villages **Trehti, Kot Teeka Shahpurkandi, Kot Teeka Maira, Kot Teeka Khas and Thara Jhikla Teeka Matti**, Tehsil **Dharkalan**, District **Pathankot**, is under acquisition, the detail of which is described, as below :-

Sr. No	Village	Survey/ Khasra No.	Type of title	Type of Land	Area under Acquisition in Hectares	Name and address of person interested	Boundaries			
							N	S	E	W
1	Trehti	1275/43/2	Private Land	Barani Dom	0.1	Shall be finalized after issuance of notification US-11 (1)				
		1275/43/1	Private Land	Gair Mumkin Bhirh	0.11					
		1275/43/3/1	Private Land	Gair Mumkin Bheth	0.19					
		1276/43/1	Private Land	Barani Dom	0.02					
		1276/43/2	Private Land	Barani Dom	0.33					
		1275/43/3/2	Private Land	Gair Mumkin Bheth	0.9					

Handwritten signature/initials in blue ink.

2	Kot Teeka Shahpur kandi	176/1	Private Land	Barani Dom, Abadi	0.15	Shall be finalized after issuance of notification US-11 (1)	Small pieces of land as shown on Index Plan and Akash Shajra Plan.
		344/177 Min	Private Land	Gair Mumkin Abadi, Poultry Farm, Well, Gair Mumkin Bheth, Gair Mumkin River, Gair Mumkin Fish Tank, Gair Mumkin Dairy Farm & Barani Dom	7.81		
		345/177 Min	Private Land	Barani Dom, Gair Mumkin Bheth	1.32		
		346/177 Min	Private Land	Gair Mumkin Polutary Farm, Dairy Farm, Gair Mumkin Fish Tank	0.6		
		350/177 Min	Private Land	Gair Mumkin Bheth, Gair Mumkin Water Supply, Barani Dom	0.18		
3	Kot Teeka Maira	91	Private Land	Gair Mumkin Abadi, Green House	0.25	Shall be finalized after issuance of notification US-11 (1)	Small pieces of land as shown on Index Plan and Akash Shajra Plan
		95	Private Land	Barani Dom	0.1		
		96	Private Land	Barani Abbal	0.03		
		97	Private Land	Abadi, Green House	0.09		
		106	Private Land	Abadi, Polutary Farm	0.58		
		109 Min	Private Land	Barani Dom, Abadi	0.08		
4	Kot Teeka Khas	542 Min	Private Land	Barani Dom	0.4	Shall be finalized after issuance of notification US-11 (1)	Small pieces of land as shown on Index Plan and Akash Shajra Plan.
		2547	Private Land	Barani Dom	0.03		
		2548	Private Land	Barani Dom	0.02		
		2550	Private Land	Barani Dom	0.04		
		2551 Min	Private Land	Barani Dom	0.03		
		2635	Private Land	Barani Dom	0.09		
5	Thara Jhikla Teeka Matti	118 Min	Private Land	Barani Dom	0.16	Shall be finalized after issuance of notification US-11 (1)	Small pieces of land as shown on Index Plan and Akash Shajra Plan.
		119 Min	Private Land	Gair Mumkin Nala	0.13		
		120 Min	Private Land	Barani Dom	0.09		
TOTAL AREA IN HECTARES					13.83 Hq		

This Notification is made under the provisions of section 11 (1) of the Right to Fair Compensation and Transparency in Land Acquisition, Rehabilitation and Resettlement Act, 2013 (30 of 2013), to all whom it may concern.

The plan of the land may be inspected in the office of the Collector and Executive Engineer, Power House No. 1 & Hydel Channel Division, Shahpurkandi Dam Project on any working day during the working hours.

The Government is pleased to authorize Land Acquisition Collector-cum-Deputy Commissioner, Rehabilitation and Resettlement, Ranjit Sagar Dam/Shahpurkandi Dam Project and his staff/any other officer or staff as authorized by the Collector to enter upon and survey land, take level of any land, dig or bore into the sub-soil and do all other acts required for the proper execution of their work as provided and specified in section 12 of the said Act.

Under Section 11 (4) of the Act, no person shall make any transaction or cause of any transaction of land i.e sale/purchase etc., or create any encumbrances on such land from the date of publication of such notification without prior approval of the Collector.

Objections to the acquisition, if any, may be filed by the person interested within 60 days (sixty days) from the date of publication of this notification as provided under section 15 of the Act before Collector.

Dated, Chandigarh
17th May, 2021

Sarvjit Singh, IAS
Principal Secretary to Govt. of Punjab,
Department of Water Resources.

Endst. No. No. 6/5/2016-PJ(5)/ 414

Dated, Chandigarh the: 19...May, 2021

A copy of above is forwarded to the Controller, Printing and Stationary, Punjab, SAS Nagar with the request to publish this notification in official Gazette (Extra ordinary) and supply 50 copies thereof to this department for official use.


Under Secretary Water Resources

Endst. No. No. 6/5/2016-PJ(5)/ 415

Dated, Chandigarh the: 19...May, 2021

A copy of above is forwarded to the Land Acquisition Collector, Ranjit Sagar Dam and Shapurkandi Dam Project, Shahpurkandi Township, Distt. Pathankot w.r.t. their letter no. 239, Dated 15.4.2021 for information and further necessary action.


Under Secretary Water Resources

Endst. No. No. 6/5/2016-PJ(5)/ 416-419

Dated, Chandigarh the: 19...May, 2021

A copy of above is forwarded to the following for information and necessary action:-

- 1) Deputy Commissioner, Pathankot;
- 2) Chief Engineer, Dams, Department of Water Resources, Punjab, Shahpukandi Township, Distt. Pathankot;
- 3) Deputy Commissioner, R&R, RSD & SPK Dam Projects, Shahpurkandi Township, Distt. Pathankot;
- 4) Sub-Divisional Magistrate, Dharkalan, Distt. Pathankot.


Under Secretary Water Resources